




2020

**PRELIMS EXCLUSIVE PROGRAMME (PEP)-
GEOGRAPHY TEST 10**



IASBABA

GEOGRAPHY TEST 10

1/15/2020

Q.1) Baltic Sea is extended water body of Atlantic Ocean. It is surrounded by?

1. Poland
2. Netherlands
3. Finland
4. Germany

Choose correct option from below:

- a) 1 only
- b) 1 and 2 only
- c) 1, 3 and 4 only
- d) All of the above

Q.2) Consider the following statements about "Three Sea Initiative".

1. Is a flexible political platform, at Presidential level, launched in 2015
2. There are 12 members in this group
3. It is named on the three seas of the Baltic, the Black and the Adriatic Sea.

Which of the above statement is/are correct?

- a) 1 only
- b) 2 only
- c) 1 and 3 only
- d) 1, 2 and 3

Q.3) The city of Haifa is recently in news, consider the following statements:

1. It is built on the slopes of Mount Carmel, the settlement has a history spanning more than 3,000 years.
2. the city is a major seaport located on Israel's gulf of Aqaba coastline

Which of the above statement is/are correct?

- a) 1 only
- b) 2 only

- c) Both 1 and 2
- d) None of the above

Q.4) Consider the following statements about Kuril Islands.

1. It is located on the western pacific ocean and is disputed territory between Russia and Japan
2. It is surrounded by Kamchatka peninsula and Hokkaido
3. It is dotted by dormant volcanoes

Which of the above statement is/are correct?

- a) 1 only
- b) 1 and 2 only
- c) 1 and 3 only
- d) 1, 2 and 3

Q.5) The Kerch Peninsula is a major and prominent geographic peninsula. Consider the following statements:

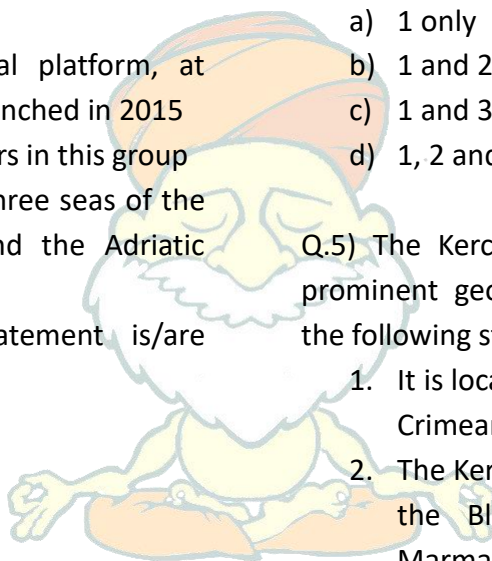
1. It is located at the eastern end of the Crimean Peninsula.
2. The Kerch Strait is a strait connecting the Black Sea and the Sea of Marmara

Which of the above statement is/are correct?

- a) 1 only
- b) 2 only
- c) Both 1 and 2
- d) None of the above

Q.6) Milingo Islands is located in?

- a) Lake Victoria
- b) Lake Superior
- c) Lake Baikal
- d) Lake Torrens



Q.7) Consider the following statements:

1. Qatar is located on east coast of Persian gulf
2. It is member of OPEC and GCC.

Which of the above statement is/are correct?

- a) 1 only
- b) 2 only
- c) Both 1 and 2
- d) Neither 1 nor 2

Q.8) Consider the following statements:

1. It is deep waterway, connecting the Atlantic and Pacific oceans between Cape Horn and the South Shetland Islands
2. It defines the zone of climatic transition separating the cool, humid, sub polar conditions of Tierra del Fuego and the frigid, polar regions of Antarctica
3. The winds are predominantly from the west and are most intense to the north around Cape Horn

Above statements indicate which of the below location?

- a) Tasmania sea
- b) Drake passage
- c) Falkland Islands
- d) Panama canal

Q.9) Consider the following statements:

1. The Aegean Sea is an elongated embayment of the Mediterranean Sea located between the Greek and Anatolian peninsulas.
2. In the north, the Aegean is connected to the Marmara Sea and

the Black Sea by the straits of the Dardanelles and Bosphorus

Which of the above statement is/are correct?

- a) 1 only
- b) 2 only
- c) Both 1 and 2
- d) Neither 1 nor 2

Q.10) Consider the following statements:

1. The Kra Canal is a proposed project that could route shipping from the Andaman Sea directly to the Java Sea.
2. It provides alternative route for shipping that is now concentrated on the Straits of Malacca.
3. India stands to gain significantly due to increased ease of shipping if the Kra canal is built.

Which of the above statement is/are correct?

- a) 1 only
- b) 1 and 2 only
- c) 2 and 3 only
- d) 1, 2 and 3

Q.11) The city of Palmyra is located in

- a) Iraq
- b) Syria
- c) Afghanistan
- d) Iran

Q.12) Consider the following statements:

1. Lake Ohrid is an ancient lake, formed by tectonic forces 2 to 3 million years ago, in the Tertiary period.
2. These include a number of relict

species, or "living fossils", and many endemic species, found only in the lake

3. Lake Ohrid is the deepest lake of the Balkans

Which of the above statement is/are correct?

- a) 1 only
- b) 1 and 2 only
- c) 2 and 3 only
- d) 1, 2 and 3

Q.13) The International North-South Transport Corridor (INSTC) is

1. multi-modal connectivity project establish transport networks
2. This route primarily through India-Iran-Iraq-Azerbaijan-Russia
3. INSTC would enhance accessibility to the land locked central Asian nations

Which of the above statement is/are correct?

- a) 1 only
- b) 1 and 2 only
- c) 1 and 3 only
- d) 1, 2 and 3

Q.14) The British Isles are a group of islands off the northwestern coast of Europe. Great Britain, is a geographic term encompassing

1. England
2. Scotland
3. Wales
4. Northern Ireland

Choose correct option from below:

- a) 1 only
- b) 1 and 2 only
- c) 1,2 and 3 only

- d) All of the above

Q.15) Consider the following statements about Bab el-Mandeb Strait:

1. It connects the Red Sea with the Mediterranean sea
2. It is divided into two channels by Perim Island

Which of the above statement is/are correct?

- a) 1 only
- b) 2 only
- c) Both 1 and 2
- d) Neither 1 nor 2

Q.16) Consider the following statements:

1. It extends into the Arabian Sea and lies along the southern side of the Gulf of Aden.
2. It is home to countries of south Sudan, Djibouti, Eritrea, Somalia

Which of the above statement is/are correct?

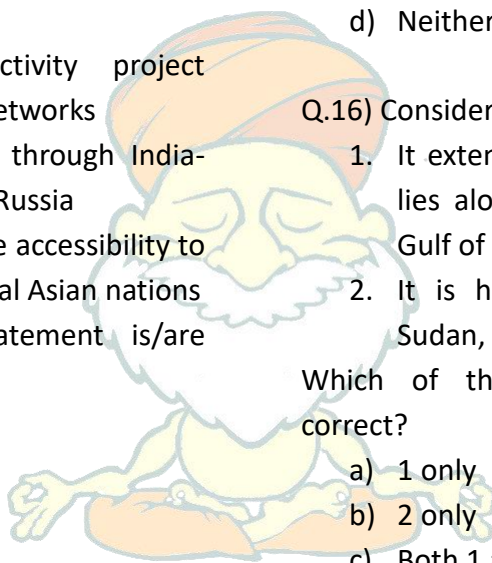
- a) 1 only
- b) 2 only
- c) Both 1 and 2
- d) Neither 1 nor 2

Q.17) Consider the following statements:

1. Agaléga consists of two sparsely populated islands about 600 miles north of Mauritius
2. It is located north of equator

Which of the above statement is/are correct?

- a) 1 only
- b) 2 only
- c) Both 1 and 2



d) Neither 1 nor 2

Q.18) The Pacific nation of Palau has become the first country to ban sun cream that is harmful to corals and sea life.

Consider the following statements:

1. Palau is country of volcanic and coral Islands
2. It is part of Polynesia in pacific

Which of the above statement is/are correct?

- a) 1 only
- b) 2 only
- c) Both 1 and 2
- d) Neither 1 nor 2

Q.19) Consider the following statements:

1. Formed by the confluence of the Nmai and Mali rivers.
2. The river makes an abrupt westward turn before curving southwest to unite with the Chindwin River
3. It empties in Andaman Sea.

The above statements relates to

- a) Mekong
- b) Irrawaddy
- c) Brahmaputra
- d) Barak

Q.20) Consider the following statements about Sunda Strait

1. Is the strait between the Indonesian islands of Java and Sumatra.
2. It links south china sea and Indian ocean
3. The strait is dotted by a number of islands, many of which are volcanic in origin

Which of the above statement is/are correct?

- a) 1 only
- b) 1 and 2 only
- c) 1 and 3 only
- d) 1, 2 and 3

Q.21) Consider the following statements:

1. Sri Lanka, sits at the epicentre of the arc connecting the Persian Gulf to the Strait of Malacca
2. The most famous symbol of the burgeoning Sri Lanka-China cooperation is the port of Hambantota at the island's west

Which of the above statement is/are correct?

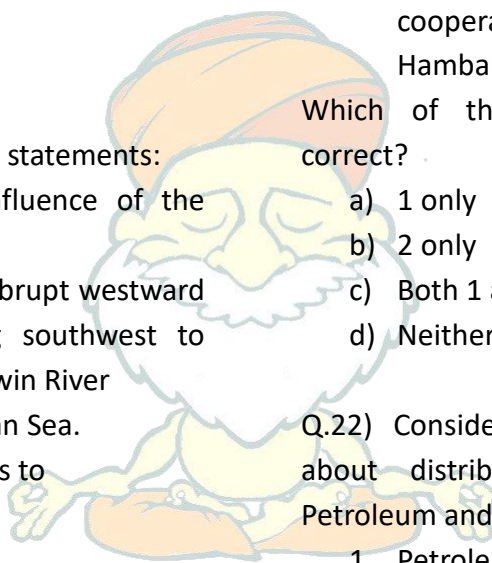
- a) 1 only
- b) 2 only
- c) Both 1 and 2
- d) Neither 1 nor 2

Q.22) Consider the following statements about distribution and production of Petroleum and Natural Gas.

1. Petroleum is found in sedimentary basins.
2. The United States has proven reserves of Natural Gas and produces roughly 16 percent of the world's oil.
3. Petroleum can be found on the ocean floor as well as on the continent.

Which of the above statement is/are correct?

- a) 1 only
- b) 1 and 2 only



- c) 1 and 3 only
- d) All of the above

Q.23) Consider the following statements:

1. Panama is a country located in Central America, bordering both the Caribbean Sea and the Pacific Ocean
2. It is located between Colombia and Mexico
3. Panama channel is vital man made navigation channel

Which of the above statement is/are correct?

- a) 1 only
- b) 1 and 2 only
- c) 1 and 3 only
- d) 1, 2 and 3

Q.24) Mediterranean region is known for

1. A climate of hot dry summers and humid, cool winters and a generally hilly landscape
2. Orchard farming and wine production

Which of the above statement is/are correct?

- a) 1 only
- b) 2 only
- c) Both 1 and 2
- d) Neither 1 nor 2

Q.25) The Ruhr River is not one of Germany's major rivers, but considered as a centre of economic activity. Consider the following statements:

1. It is an important region of coal mining.
2. It is one of the world's largest

industrial centres', notably for steel production

3. It is an example of integration of industrial region with residential area by eradication of air and water pollution.

Which of the above statement is/are correct?

- a) 1 only
- b) 1 and 2 only
- c) 1 and 3 only
- d) 1, 2 and 3

Q.26) Consider the following statements:

1. All of the Asian mainland lies north of the equator
2. Most of Asia lies in western hemisphere but portion of it lies in eastern hemisphere

Which of the above statement is/are correct?

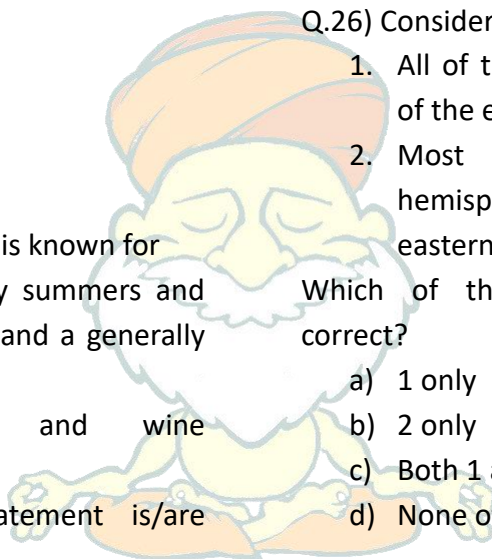
- a) 1 only
- b) 2 only
- c) Both 1 and 2
- d) None of the above

Q.27) Consider the following statements:

1. Western half of this plain is a flat area made up of sedimentary rocks, eastern part is eroded plateau.
2. It is drained by rivers like Yenisei, Ob and Lena
3. Land is marshy and swampy. Covered by snow most of the year

Which of the below relates to above statements?

- a) Ganga plains
- b) Steppes



- c) Prairies
- d) Siberian plains

Q.28) Consider the following statements about Tarim basin

1. The basin occupies nearly one half of Sinkiang and is encircled by the TIAN SHAN (Celestial Mountains) to the north, the Pamir Mountains on the west, and the Kunlun Mountains in the south.
2. The central desert, Takla Makan is located in this basin
3. It is drained by Kashgar, Yarkhand, Hotan Rivers

Which of the above statement is/are correct?

- a) 1 only
- b) 1 and 2 only
- c) 1 and 3 only
- d) All of the above

Q.29) Consider the following statements about climate and vegetation of Asia.

1. Deserts of Arabia and Thar in south-west Asia are hot deserts
2. Gobi and taklamakan deserts in central Asia are cold deserts
3. Extreme southern portion of Asia has equatorial rain forests

Which of the above statement is/are correct?

- a) 1 only
- b) 1 and 2 only
- c) 1 and 3 only
- d) All of the above

Q.30) Great Lakes of North America, are a

series of interconnected freshwater lakes primarily in the upper mid-east region of North America. Choose correct option from below based on location from west to east

- a) Michigan-Superior-Huron-Erie-Ontario
- b) Superior-Michigan-Huron-Erie-Ontario
- c) Ontario-Erie-Huron-Michigan-Superior
- d) Huron-Michigan-Superior-Ontario-Erie

Q.31) Consider the following statements with reference to Canadian shield

1. It covers nearly half of the Canada in the north and formed of ancient rocks
2. Shield is treasure house of metallic minerals and uranium
3. St. Lawrence is important river of the region

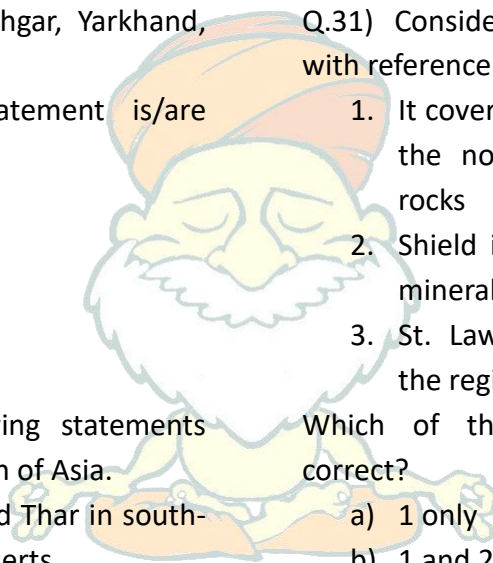
Which of the above statement is/are correct?

- a) 1 only
- b) 1 and 2 only
- c) 1 and 3 only
- d) 1, 2 and 3

Q.32) Consider the following statements with reference to temperate grasslands

1. They lie in easterly wind belt
2. Continentality leads to grasslands which are practically treeless
3. They are known as steppes in Europe and Prairies in North America

Which of the above statement is/are



incorrect?

- a) 1 only
- b) 2 only
- c) 1 and 3 only
- d) 1, 2 and 3

Q.33) Consider the following statements:

- 1. The temperate grasslands are ideal for extensive farming
- 2. Low yield is one of drawbacks of extensive farming
- 3. These regions are known as food baskets of the world

Which of the above statement is/are correct?

- a) 1 only
- b) 1 and 2 only
- c) 1 and 3 only
- d) 1, 2 and 3

Q.34) Consider the following statements with reference to tropical marine regions

- 1. These regions receive steady rainfall from trade winds
- 2. Wet paddy cultivation is practiced
- 3. Trees are normally deciduous

Which of the above statement is/are correct?

- a) 1 only
- b) 1 and 2 only
- c) 1 and 3 only
- d) 1, 2 and 3

Q.35) Which of the following statements regarding commercial dairy farming is/are correct?

- 1. It is practised mainly near urban areas and industrial centres

2. Almost all the European countries have important dairying industry.

3. It is highly labour intensive as well as highly capital intensive.

Which of the above statement is/are correct?

- a) 1 only
- b) 1 and 2 only
- c) 1 and 3 only
- d) 1, 2 and 3

Q.36) Consider the following statements about Savannah climate.

1. It is characterized by an alternate hot, rainy season and cool, dry season

2. It is typified by tall trees only

3. Masai are pastoralists inhabiting savanna region

Which of the above statement is/are incorrect?

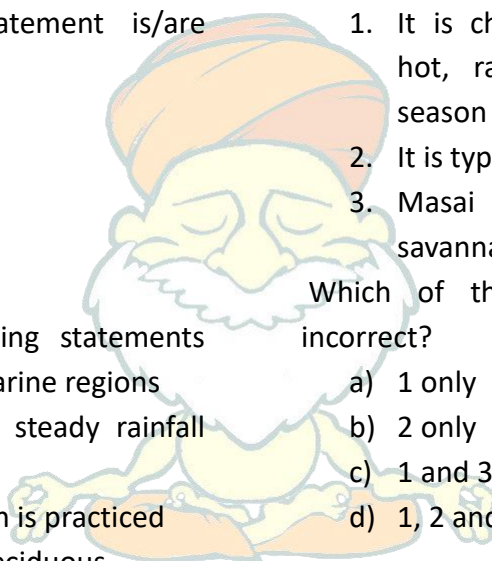
- a) 1 only
- b) 2 only
- c) 1 and 3 only
- d) 1, 2 and 3

Q.37) Arabica, Robusta and Liberica varieties are associated with which of the following crops?

- a) Sugarcane
- b) GM-Tomatoes
- c) Coffee
- d) Tea

Q.38) The reasons for major fishing grounds around Laurentian climate are:

- 1. Shallow waters around coasts
- 2. Meeting point of warm and cold



ocean currents

3. Abundance of planktons

Which of the above statement is/are correct?

- a) 1 only
- b) 1 and 2 only
- c) 1 and 3 only
- d) 1, 2 and 3

Q.39) Which of the following is primarily a crop of temperate zone?

- a) Sugarcane
- b) Rice
- c) Wheat
- d) Maize

Q.40) Consider the following statements with reference to temperate eastern margin (China type) climate

- 1. This type of climate is found on western margins of continents in warm temperate latitudes
- 2. Typified by warm moist summer and cool, dry winter
- 3. Has both evergreen broad-leaved forests and deciduous trees
- 4. Farming is usually on subsistence basis

Which of the above statement is/are correct?

- a) 1 and 2 only
- b) 2, 3 and 4 only
- c) 1, 2, and 3 only
- d) 1, 2, 3 and 4

Q.41) Consider the following statements:

- 1. The Cayman Islands, located in the western Caribbean Sea, are the

peaks of a massive underwater ridge, known as the Cayman Ridge.

2. This are coral islands

3. The two "Sister Islands" of Cayman Brac and Little Cayman are located northeast of Grand Cayman.

Which of the above statement is/are correct?

- a) 1 only
- b) 1 and 2 only
- c) 1 and 3 only
- d) 1, 2 and 3

Q.42) Consider the following statements about British type of climate

- 1. They are under the permanent influence of westerlies
- 2. This is found only in northern hemisphere
- 3. Annual range of temperature is generally small.
- 4. The natural vegetation of this climate is deciduous forest

Which of the above statement is/are correct?

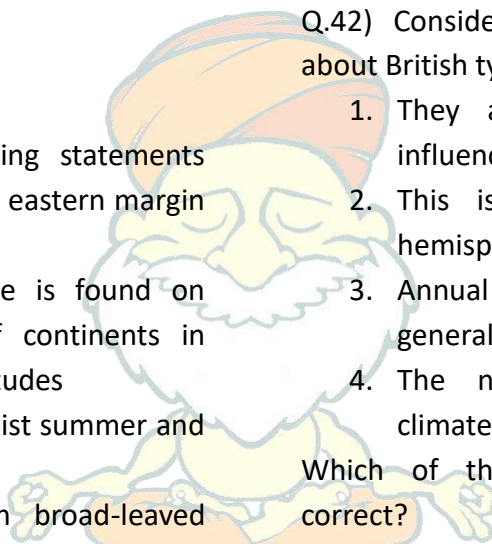
- a) 1 and 2 only
- b) 2, 3 and 4 only
- c) 1, 3 and 4 only
- d) 1, 2, 3 and 4

Q.43) Consider the following statements

- 1. The Zagros Mountains are located in Iran bordering Pakistan
- 2. The mountains are of volcanic origin

Which of the above statement is/are correct?

- a) 1 only
- b) 2 only



- c) Both 1 and 2
- d) None of the above

- b) 2 only
- c) Both 1 and 2
- d) None of the above

Q.44) Consider the following statements about Duqm port

1. It is a port town on the Arabian Sea in central-eastern Saudi Arabia
2. India has secured access to the key Port of Duqm for military use and logistical support

Which of the above statement is/are correct?

- a) 1 only
- b) 2 only
- c) Both 1 and 2
- d) None of the above

Q.45) The below information is related to which of the following deserts:

1. It is located in Turkmenistan in central Asia
2. Located on east of Caspian sea

Choose correct option from below:

- a) Gobi desert
- b) Karakum Desert
- c) Kalhari desert
- d) None of the above

Q.46) Consider the following statements about Miyako Strait

1. It is a waterway which lies between Miyako Island and Okinawa Island, Japan.
2. It is in news because of territorial fight between Japan and Russia

Which of the above statement is/are correct?

- a) 1 only

Q.47) The below statements related to which of the following lakes?

1. It is located in Central Asia in south eastern Kazakhstan
2. Belongs to an endorheic (closed) basin shared by Kazakhstan and China
3. It is shrinking as a result of the diversion of water from rivers that feed it

Choose correct option from below:

- a) Lake Baikal
- b) Aral sea
- c) Lake Balkhash
- d) Black sea

Q.48) The Dead Sea is a large lake that borders

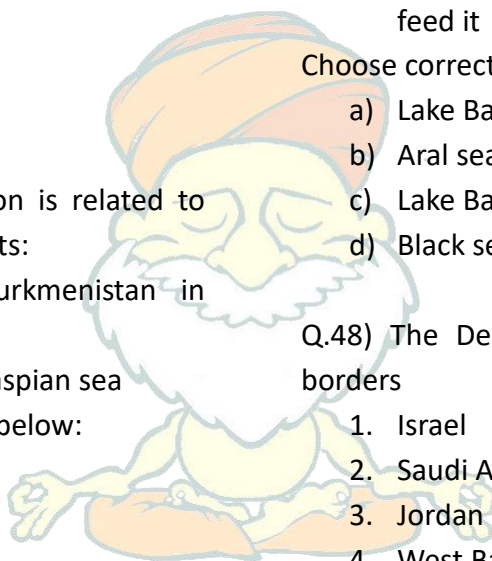
1. Israel
2. Saudi Arabia
3. Jordan
4. West Bank

Which of the above statement is/are correct?

- a) 1 only
- b) 1 and 2 only
- c) 1, 3 and 4 only
- d) 1, 2, 3 and 4

Q.49) Consider the following statements regarding deciduous trees:

1. They lose all their leaves for a part of the year.
2. In cold climates, trees shed their



leaves during summers, to reduce loss of water through transpiration

Which of the above statement is/are correct?


- a) 1 only
- b) 2 only
- c) Both 1 and 2
- d) None of the above

Q.50) Desert vegetation, also called Xerophytes, have adjusted or adapted to its harsh environment. Which of the following statements are correct adaptations of Xerophytes?

1. Some plants called Succulents, store water in their stems and leaves
2. Leaves have turned into thorns to reduce water loss and also act as a deterrent to herbivores.
3. Flowers open at night to lure pollinators.
4. Growth of desert plants is very slow, so that they require less energy

Choose correct option from below:

- a) 1 only
- b) 1 and 2 only
- c) 2 and 3 only
- d) 1, 2, 3 and 4



Copyright © by IASbaba

All rights are reserved. No part of this document may be reproduced, stored in a retrieval system or transmitted in any form or by any means, electronic, mechanical, photocopying, recording or otherwise, without prior permission of IASbaba.